Gallatin County Atlas

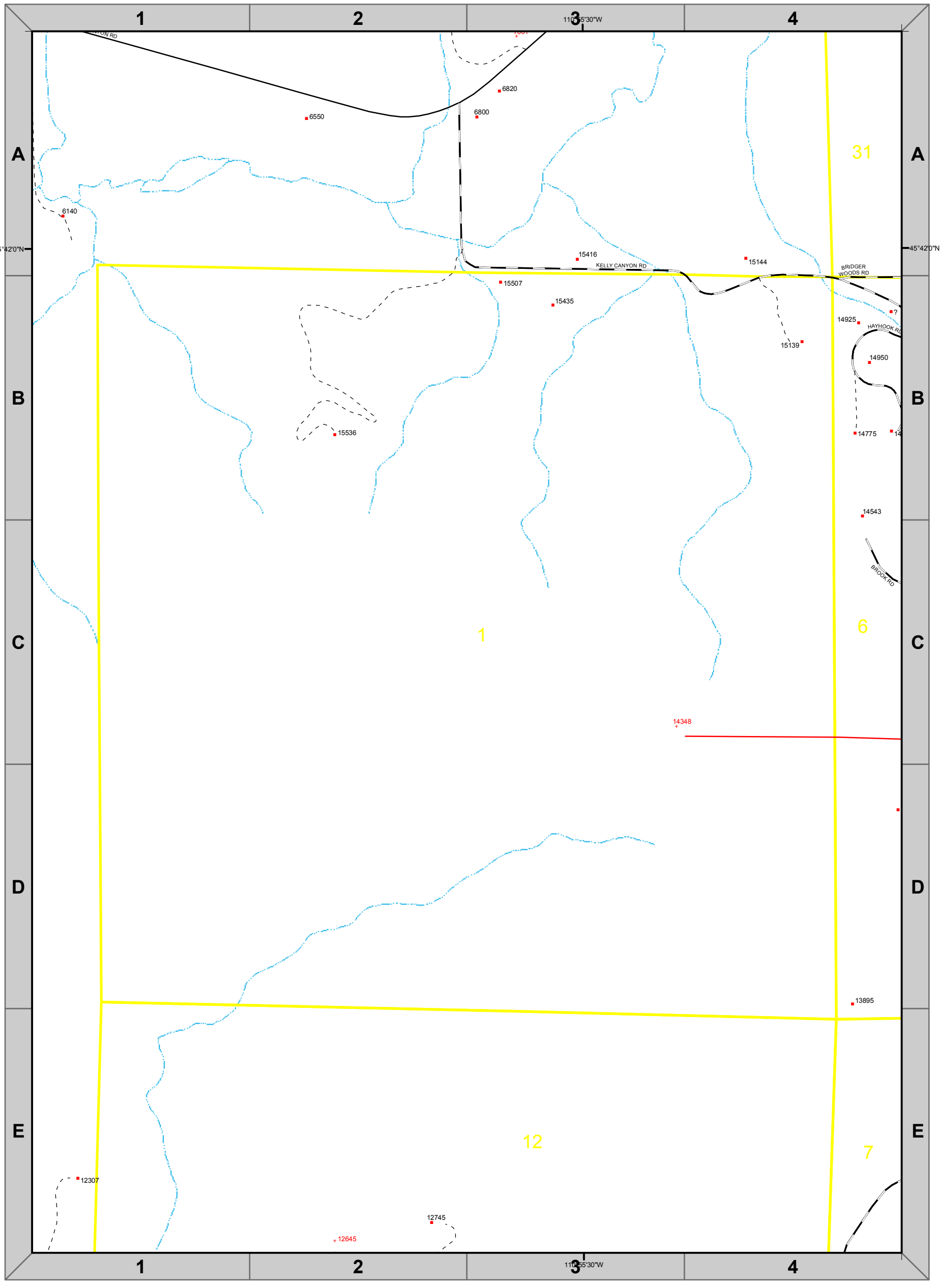

Copyright © 2007, Gallatin County, Montana

T2S R6E SEC 1

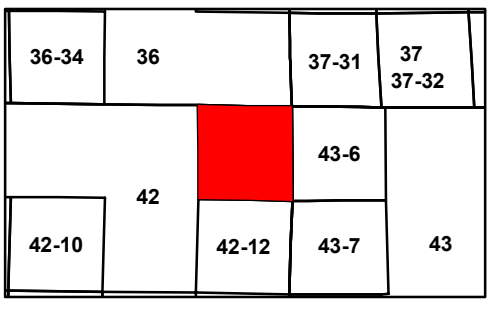

0 1,000 2,000 Feet



42-1